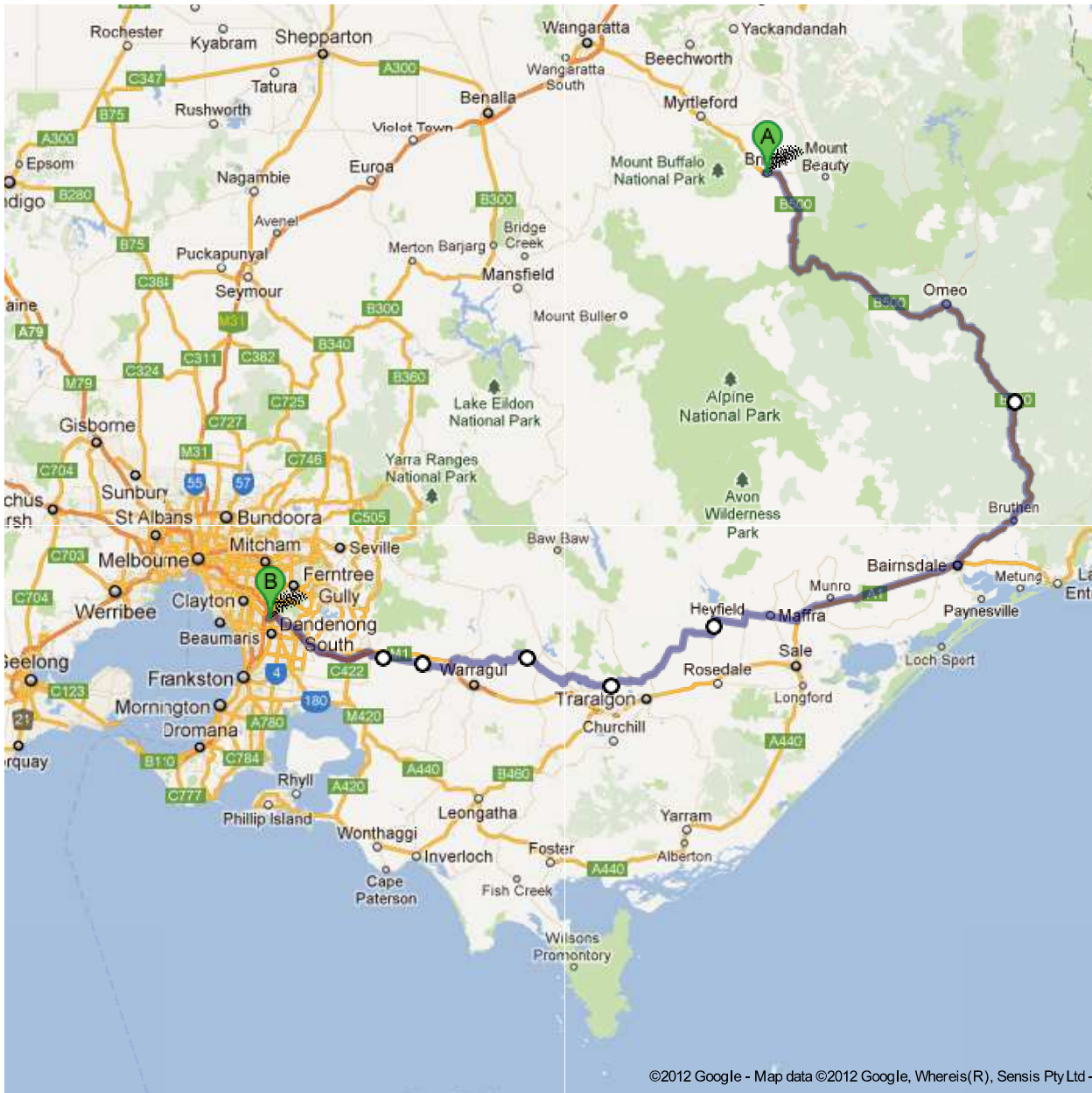


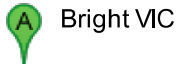















**Directions to 147 Princes Hwy, Dandenong - VIC 3175**















**487 km – about 6 hours 46 mins**

via Mt Hotham, Omeo, Bairnsdale, Moe (north), Old Sale Rd, Garfield, Nar Nar Goon, Pakenham.  
Stops at Mt Hotham, Omeo, Bairnsdale (lunch), North Moe, Pakenham  
7.75 hrs





1. Head **east** on **Railway Ave** go 17 m  
total 17 m
-  2. At the roundabout, take the **1st** exit onto **Ireland St** go 180 m  
total 200 m
-  3. At the roundabout, take the **1st** exit onto **Anderson St** go 160 m  
total 350 m
-  4. Turn right onto **Great Alpine Rd/B500**  
About 1 hour 33 mins go 110 km  
total 110 km
-  5. Turn right onto **Great Alpine Rd/Old Omeo Hwy/B500**  
Continue to follow Great Alpine Rd/B500  
About 1 hour 10 mins go 95.8 km  
total 206 km
-  6. Turn right to stay on **Great Alpine Rd/B500**  
Go through 1 roundabout  
About 17 mins go 22.5 km  
total 228 km
-  7. At the roundabout, take the **2nd** exit onto **Princes Hwy/A1** heading to **Bairnsdale**  
Continue to follow Princes Hwy  
Go through 1 roundabout  
About 41 mins go 53.4 km  
total 282 km
-  8. At the roundabout, take the **1st** exit onto **Princes Hwy/Tyers St/A1**  
Continue to follow Princes Hwy/A1  
About 2 mins go 2.2 km  
total 284 km
-  9. Turn right onto **Stratford-Maffra Rd/C105** (signs for **Maffra**)  
Continue to follow C105  
Go through 3 roundabouts  
About 14 mins go 16.4 km  
total 300 km
-  10. At the roundabout, take the **1st** exit onto **Traralgon-Maffra Rd/C105**  
About 3 mins go 3.3 km  
total 304 km
-  11. Turn right to stay on **Traralgon-Maffra Rd/C105**  
Continue to follow C105  
About 8 mins go 9.0 km  
total 313 km
-  12. At the roundabout, take the **1st** exit onto **Davis St/C105**  
Continue to follow C105  
About 5 mins go 5.7 km  
total 318 km
-  13. At the roundabout, take the **4th** exit onto **Traralgon-Maffra Rd/C105**  
About 21 mins go 26.8 km  
total 345 km
-  14. Turn right onto **Glengarry-Tyers Rd/C103** (signs for **Tyers/Walhalla**)  
Continue to follow C103  
About 13 mins go 18.6 km  
total 364 km
15. Continue onto **North Rd**  
About 2 i go 2.0 km  
total 366 k

-  23. Take the 1st left on to **Old Sale Rd**  
About 20 mins go 20.6 km  
total 408 km
-  24. Turn right onto **Bloomfield Rd/C462** go 30 m  
total 408 km
-  25. Take the 1st left on to **Old Sale Rd**  
About 9 mins go 9.4 km  
total 417 km
-  26. Turn left onto **Main Neerim Rd/C426**  
Continue to follow Main Neerim Rd  
About 6 mins go 4.9 km  
total 422 km
-  27. At the roundabout, take the **3rd** exit onto **Waddell Rd**  
About 1 min go 400 m  
total 423 km
-  28. Turn right onto **Princes Way/C102** go 66 m  
total 423 km
-  29. Take the 1st left on to **Longwarry-Drouin Rd** go 26 m  
total 423 km
-  30. Turn right to stay on **Longwarry-Drouin Rd**  
About 1 min go 1.3 km  
total 424 km
31. Continue onto **Wellwood Rd** go 500 m  
total 425 km
32. Continue onto **Longwarry-Drouin Rd**  
About 3 mins go 3.9 km  
total 428 km
33. Continue onto **Drouin Rd**  
About 1 min go 1.2 km  
total 430 km
-  34. Turn right onto **Mackay St** go 250 m  
total 430 km
-  35. **Mackay St** turns slightly left and becomes **Drouin Rd** go 82 m  
total 430 km
-  36. Turn right onto **Nar Nar Goon-Longwarry Rd**  
About 16 mins go 17.9 km  
total 448 km
-  37. Turn right onto **Koo Wee Rup-Nar Nar Goon Rd North/Main St** go 54 m  
total 448 km
38. Continue onto **Nar Nar Goon Rd**  
About 1 min go 650 m  
total 449 km
-  39. At the roundabout, take the **1st** exit onto **Princes Hwy**  
About 1 min go 850 m  
total 449 km
-  40. At the roundabout, take the **1st** exit onto the **M1/Princes Freeway** ramp to **Melbourne** go 550 m  
total 450 km
41. Merge onto **Princes Freeway/M1**  
Continue to follow M1  
About 22 mins go 33.2 km  
total 483 km

14/02/2012

Bright VIC to 147 Princes Hwy, Dandenong VIC 3175 - Google Maps

from the map results, and you should plan your route accordingly. You must obey all signs or notices regarding your route.

Map data ©2012 Google, Whereis(R), Sensis Pty Ltd

Directions weren't right? Please find your route on [maps.google.com.au](https://maps.google.com.au) and click "Report a problem" at the bottom left.